



RIDER GUIDE

4-5 MAY 2024

mudgeeclassic.com.au

STRATEGIC SPONSOR



Destination
NSW

NATIONAL AUTOMOTIVE PARTNER

VOLVO

MAJOR BIKE PARTNER

ORBEA



WELCOME FROM THE CLASSICS FOUNDER

On behalf of the entire Mudgee Classic team, it is my pleasure to extend a warm welcome to you as you embark on your Mudgee Classic adventure.

Now in its 4th edition, we extend our heartfelt gratitude to the Mudgee community for welcoming us back to their beautiful region, and to everyone who has registered for the Mudgee Classic. We really appreciate your support of the Mudgee Classic and the broader events industry in general.

Whether you're a seasoned cyclist chasing new challenges or a beginner eager to experience the thrill of riding through stunning landscapes, your dedication and passion for cycling inspire us all and I have no doubt that the Mudgee Classic will be an unforgettable experience for each and every one of you.

I would also like to extend a special thank you to our commercial partners, whose support and collaboration have been instrumental in bringing the Mudgee Classic to life. Your commitment to our shared vision of promoting cycling, community, and healthy living is deeply appreciated, and we are honoured to have you on board.

As you prepare to take on the roads of Mudgee, remember to embrace the camaraderie, soak in the breathtaking scenery, and most importantly, have fun! Whether you're crossing the finish line with a new personal best or simply enjoying the ride, know that you are part of something truly special.

Thank you once again for your support, and I look forward to seeing you at the Mudgee Classic!

Warm regards,

James Yaffa
Classics Founder



MEET THE TEAM

James Yaffa,
The Classics Founder

David Kemp,
Ride Director

Holly Kemp,
Course Operations

Vanessa Burges,
Event Director

Giselle Finegan,
Event Manager

Jasmine Sutherland,
Marketing Manager

Nat Bromhead,
Editor-In-Chief

Taylor Geraghty,
Communications Executive

Harry Kooros,
Advertising & Sponsorship
Manager

MESSAGE FROM THE RIDE DIRECTOR



We are looking forward to returning to the Mid-Western Region of New South Wales for the 2024 Mudgee Classic.

This event depends on the help and support from the volunteers and sponsors who make this a great event to join, thank you for your time and contribution to the event.

We also want to thank the Mid-Western Regional Council for allowing us to use their roads and towns.

This guide will give you all the information you need for the event, for each course, how to prepare and what to bring on the day. If you have any more questions before the event, please don't hesitate to contact us at info@mudgeeclassic.com.au. Otherwise, get ready to ride a memorable cycling event around a scenic course.

Please have safety in the forefront of your mind when you are riding. The roads are still open to traffic so follow all road rules and directions from the NSW Police and Course Marshalls. Greet or give some support to other riders on course. Let them know you are passing by saying "rider right" to ensure safety on our roads. Keep in mind that this event is a ride, not a race.

We will be at the Finish Line to welcome you in. Invite your family and friends to join you at the Event Village afterwards, enjoy a cold drink (one is free for riders), get some food from some of the local food trucks, sit back, relax, find yourself a comfortable spot and enjoy the music and afternoon entertainment.

I can't wait to see you all at the Start Line in Mudgee!

David Kemp
Ride Director

FEEL
LOST IN

THE
MOMENT



visitnsw.com

feel new south wales

WELCOME FROM THE NSW GOVERNMENT

Welcome to the beautiful NSW Central West for the Mudgee Classic, supported proudly by the NSW Government's tourism and major events agency, Destination NSW.

Now in its fourth year, the Mudgee Classic has fast become a staple fixture on the cycling calendar, catering for all riding abilities with five unique courses that will challenge riders while showcasing the region's spectacular scenery.

With stunning landscapes, incredible cycling routes, a welcoming community and a variety of off-bike attractions, Mudgee is an ideal location for a major cycling event, which enhances the region's reputation as a premier cycling destination.

The Mudgee Classic also makes a vital social and economic contribution to the region, attracting thousands of competitors, supporters and officials who stay in our hotels and spend locally, supporting local businesses and jobs throughout the Central West visitor economy.

With world-class vineyards, artisan shops, award-winning gourmet experiences and 19th-century charm nestled by the beautiful Cudgegong River, Mudgee is a jewel of regional NSW.

Best of luck to all participants. Enjoy the ride, along with the warm local hospitality of Mudgee and take some time to explore the stunning scenery of one of Australia's finest food and wine regions waiting to be discovered at [visitnsw.com](https://www.visitnsw.com).

STRATEGIC SPONSOR



The Classics est. 2016

BROUGHT TO YOU BY BICYCLING AUSTRALIA yaffa

CONTENTS

Welcome From The Classics Founder	2	Merchandise	20	65km Rouleurs Classic Course Warnings	34
Message from the Ride Director	3	Using the Capra App	21	35km Social Classic Course Map	35
Welcome from the NSW Government	5	55km Dirty Mudgee Course Warnings	23	35km Social classic Course Warnings	36
Schedule of Events	7	170km Maxi Classic Course Map	24	Rest Stops	37
Registration Kit	8	170km Maxi Classic Cut-Off Times	25	On-Course Support	38
Track Your Performance	9	170km Maxi Classic Course Warnings	26	Important Information	39
Registration Assets	10	120km Challenge Classic Course Map	28	Rules & Regulations from NSW Police	40
Registration FAQs	11	120km Challenge Classic Cut-Off Times	29	Rider Behaviour	41
Bike Rules	12	120km Challenge Classic Course Warnings	30	Fundraising	43
Dirty Mudgee Start Line Map	13	65km Rouleurs Classic Course Map	32	Stay Connected	43
Gran Fondo Start Line Map	15	65km Rouleurs Classic Cut-Off Times	33	Visiting the Mudgee Region	44
Parking Map	16			Thank You	45
Finish Line/Event Village	17			With Thanks to our Partners	46
Village Map	18				
Packing List	19				



SCHEDULE OF EVENTS

SATURDAY, 4 MAY 2024

10:00am - 4:00pm Glen Willow Regional Sports Complex, Ulan Rd and Pitts Lane, Mudgee

Event Village open: rider registration, merchandise, rider information, exhibitor stalls, mechanics, coffee

11:15AM Glen Willow Regional Sports Complex, Ulan Rd and Pitts Lane, Mudgee

Dirty Mudgee arrival time for a 11:30am SHARP start

SUNDAY, 5 MAY 2024

6:00am - 7:30am Glen Willow Regional Sports Complex, Ulan Rd and Pitts Lane, Mudgee

Rider Registration

6:30am - 8:30am Start Line - Church Street, Mudgee

Mechanical assistance

6:30am - 8:30am Start Line - Church Street, Mudgee

Bag Drop

Arrival times Start Line - Church Street, Mudgee

6:45am 170km Maxi Classic (7:00am start)

7:05am 120km Challenge Classic (7:20am start)

7:45am 65km Rouleurs Classic (8:00am start)

8:05am 35km Social Classic (8:20am start)

10:00am Glen Willow Regional Sports Complex, Ulan Rd and Pitts Lane, Mudgee

Event Village opens: gourmet food trucks, local beer and wine, live music, cycling exhibitor stalls, collect your finisher's medal and more

4:00pm Glen Willow Regional Sports Complex, Ulan Rd and Pitts Lane, Mudgee.

Event Village closes

REGISTRATION KIT

All riders will be allocated a registration kit which contains your Rider Identification Assets, key event information, any merchandise you may have ordered, and a token for a free beer, wine or soft drink which can be redeemed in the Event Village on the event weekend.

Riders who paid for postage will have their registration kits and any merchandise ordered mailed out early-April. No further action is required if you receive your kit in the mail. Just come to the Start Line with your registration assets secured on your bike and body.

All other riders are required to collect their kit and ordered merchandise from the Event Village, at either time below:

SATURDAY, 4 MAY 2024

10:00am - 4:00pm Glen Willow Regional Sports Complex, Ulan Rd and Pitts Lane, Mudgee


Dirty Mudgee & Gran Fondo Rider Registration

SUNDAY, 5 MAY 2024

6:00am - 7:30am Glen Willow Regional Sports Complex, Ulan Rd and Pitts Lane, Mudgee

Gran Fondo Rider Registration

If there are any issues with your registration, or if you have event related questions, please visit the Registration Tent within the above times.



EMERGENCY NUMBERS

Please make sure the following numbers are saved in your mobile phone. They are also listed on your seat post sticker.

EVENT EMERGENCY NUMBER:
0447 182 425

Police & medical emergencies only

EVENT HOTLINE:
0447 463 614

General enquiries & mechanical assistance



Download the EMERGENCY+ app to assist with sharing your location in the event of an incident.




TRACK YOUR PERFORMANCE

The 2024 Mudgee Classic is a Strava based event. To track your ride, download Strava pre-event and follow the Mudgee Classic 2024 course.

Due to restrictions enforced by police to ensure the event does not foster a race environment, no official times will be provided by Mudgee Classic organisers.



STRAVA COURSE LINKS



REGISTRATION ASSETS

WRISTBAND

All riders will receive a wristband with their Rider Identification Number. Please wear this on the event day.

FRONT PLATE & CABLE TIES

The Front Plate is colour specific to the course you have registered for. It will be used for marshalling identification and tracking on course. Attach securely to your bike's front plates with the cable ties provided.


MERCHANDISE ORDERED

If ordered, your Mudgee Classic event jersey will be included in your registration kit.

To exchange for another size, please visit the Merchandise Tent at the Event Village on Saturday, 4 May 2024 between 10:00am – 4:00pm or Sunday, 5 May 2024 before the ride between 6:00am – 7:30am. Jersey must be unworn, with tags attached and in the original packaging.

Please note Black Sheep × The Classics jerseys will be mailed out separately within 3 weeks of your order. If you have ordered a Black Sheep × The Classics jersey and not received it, please get in touch at info@mudgeeclassic.com.au.

The Black Sheep range will also be available in the Merchandise Tent over the event weekend.



It is compulsory that your front plate is securely attached to your bike during the event. Please do not alter, cut, or fold your front plate.

If driving, please do not put the front plate on your bike before arriving to the event. Going along the freeway at 110kph is not advised as it will deteriorate and become ineffective.

If you received your registration kit in the mail and are missing any of the listed assets, please visit the Registration Tent on the event weekend.

REGISTRATION FAQs

CAN I CHANGE COURSE CATEGORIES?

Riders can upgrade or downgrade their course distance at the Registration Tent. If you received your registration kit in the mail, bring along your bring along your Rider Identification Assets. These will be swapped to match the course you are changing into.

No refunds will be made for downgrading courses and the difference in category prices will be charged if upgrading. If you received your registration kit in the mail, changes must be done on the event weekend.

I LEFT MY REGISTRATION KIT AT HOME, MY TIMING ASSETS ARE DAMAGED, OR MY REGISTRATION KIT WAS RETURNED TO SENDER.

Visit the Registration Tent and we will issue you with new Rider Identification Assets.

CAN I SWAP MY EVENT JERSEY FOR ANOTHER SIZE?

Visit the Merchandise Tent at the Event Village. If your jersey is unworn, with original tags and packaging, we can swap it for a different size – stock permitting.


Merchandise swaps must be done on the event weekend. We cannot hold stock or process the exchanges in advance.

I CAN NO LONGER ATTEND THE EVENT.

Riders that purchase the Entry Cancellation Insurance at the time of registration will have their entry fee refunded in full. Insurance is not valid if added retrospectively after registering. Cancellation requests must be received at least 24 hours prior to the event day. Cancellation requests must be sent to info@mudgeeclassic.com.au.

For riders who do not purchase Entry Cancellation Insurance, cancellations that are received by 10 March, 2024 will be refunded 50% of the entry fee. No refunds, deferrals or transfers will be offered for cancellations received after 10 March, 2024.

Refer to the event [Terms & Conditions](#) for more detail.



REGISTRATION TENT

Location:
Glen Willow Regional Sports Complex, Pitts Lane, Mudgee

Opening Hours:

Saturday, 4 May 2024
10:00am - 4:00pm

Sunday, 5 May 2024
6:00am - 7:30am

MERCHANDISE TENT

Location:
Glen Willow Regional Sports Complex, Pitts Lane, Mudgee

Opening Hours:

Saturday, 4 May 2024
10:00am - 4:00pm

Sunday, 5 May 2024
6:00am - 4:00pm



BIKE RULES

TT (time trial) bars and Aero bars are not permitted in the Mudgee Classic.

eBikes must be standard, industry compliant pedal assist eBikes. An eBike is a bike operated with two energy sources, human pedal power and an electric engine, which only provides assistance when the rider is pedalling. eBikes must adhere to these standards:

- Engine of maximum 250 watts
- Engine assistance up to 25km/h
- Pedalling assistance only, although a start-up assistance not exceeding 6km/h without pedalling is allowed.
- Bikes must be commercially available and of mid (crank) motor format only.

Any eBikes that are deemed by event organisers or police to not adhere to these standards will result in immediate rider expulsion from event and/or reported to police who may issue an infringement notice for the operation of an illegal eBike.

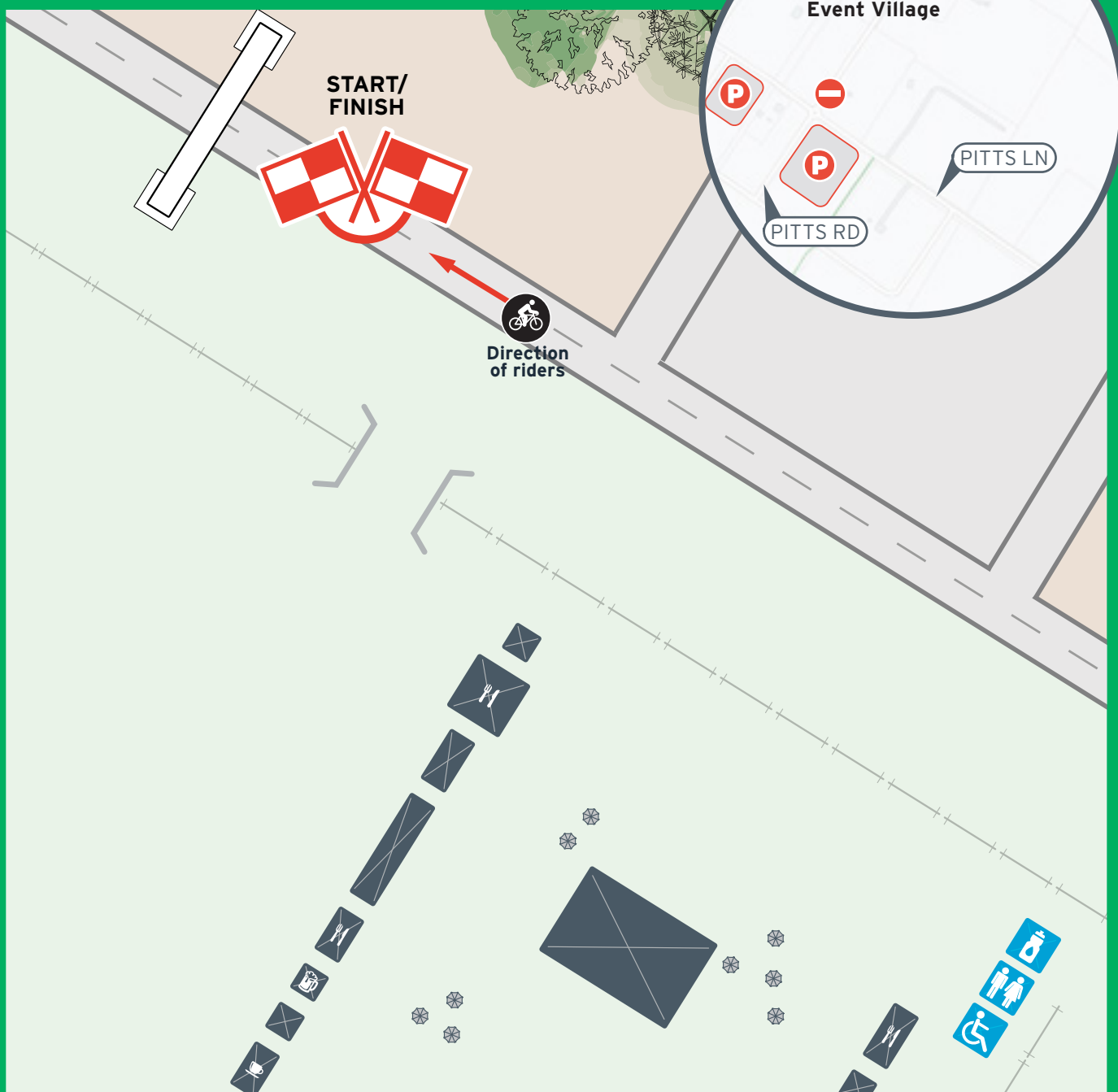
For further information please see the below NSW Gov site: roadsafety.transport.nsw.gov.au/stayingsafe/bicycle-riders/petrol-powered-bicycles.html

DIRTY MUDGEES START LINE MAP

DIRTY MUDGEES START LINE DETAILS

Location Glen Willow Regional Sports Complex, Pitts Lane, Mudgee

Arrival Time 11:15am





2024
BOWRAL
CLASSIC

20 OCTOBER 2024

REGISTER NOW

bowralclassic.com.au

UPCOMING EVENTS



2025
SNOWY
CLASSIC

22 MARCH 2025

SAVE THE DATE

snowyclassic.com.au

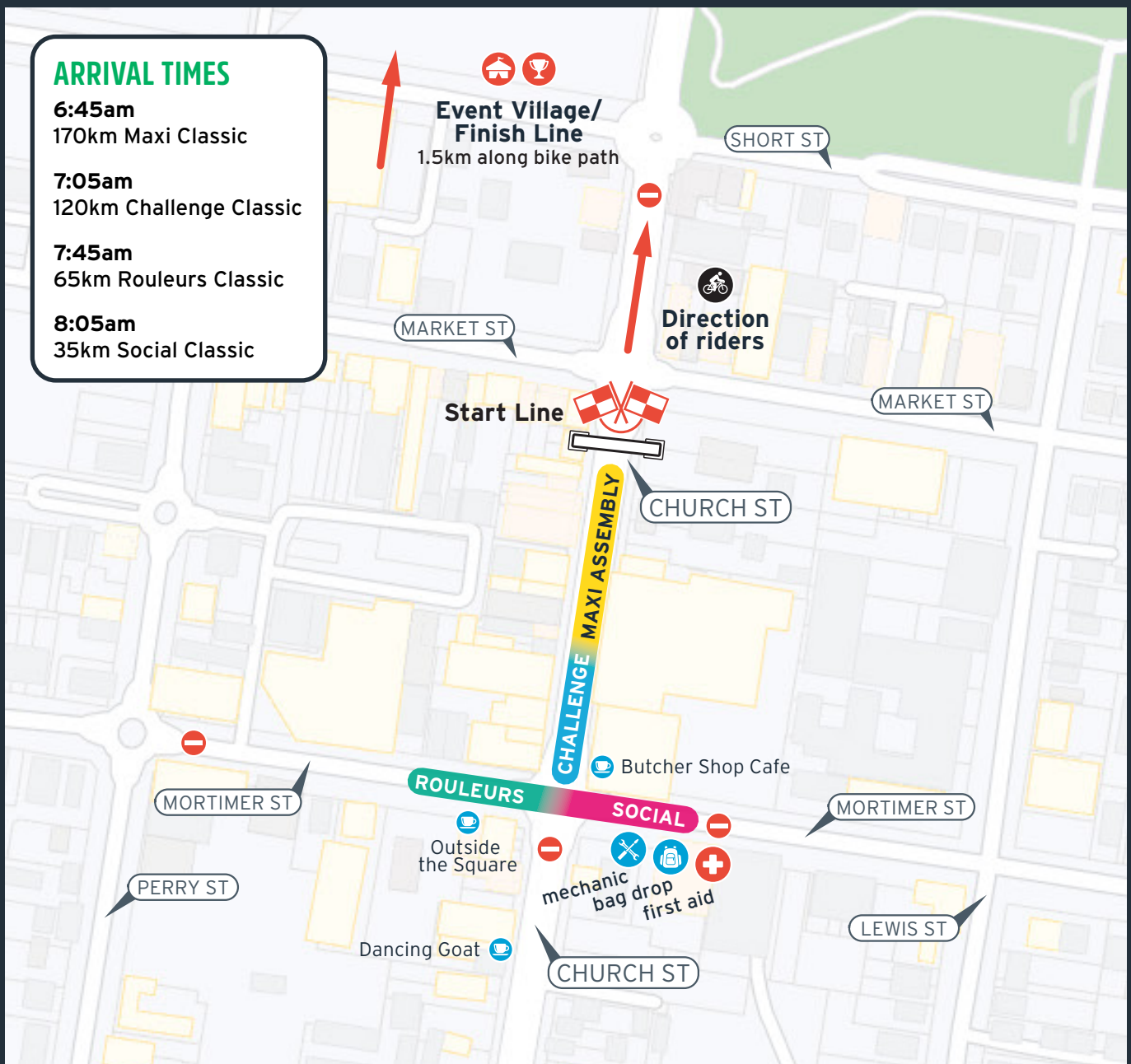
GRAN FONDO START LINE MAP

The following roads will be closed on Sunday, 5 May between 4am - 9am.

Church St between Short St & Mortimer St

Mortimer St between Perry St & Lewis St

Detours in place, please follow Altus Traffic Management directions.



PARKING MAP



FINISH LINE/EVENT VILLAGE

The Finish Line for Dirty Mudgee and Gran Fondo riders is at Glen Willow Sports Complex. Parking is marked adjacent to the Event Village area. Please refer to the Parking Map on page 16.

The Event Village will be a hub of live music, gourmet food stalls, local beer and wine and cycling exhibitor stalls.

FINISHER MEDAL

All riders will be rewarded with a Mudgee Classic Volvo Finisher Medal when they finish the ride. Please visit the Merchandise tent at the Event Village once you pass through the Finish Line to collect.



EVENT VILLAGE OPENING HOURS

Saturday, 4 May 2024 10:00am - 4:00pm

Rider registration, merchandise, rider information, exhibitor stalls, mechanics, coffee

Sunday, 5 May 2024 10:00am - 4:00pm

Full Event Village: gourmet food trucks, local beer and wine, live music, cycling exhibitor stalls, collect your finisher's medal and more



VILLAGE MAP

EVENT VILAGE OPENING HOURS

Saturday, 4 May 2024 10:00am - 4:00pm

Sunday, 5 May 2024 10:00am - 4:00pm



PACKING LIST

Please be aware phone reception is limited throughout the course.

○ BIKE

○ HELMET

○ PHOTO ID

○ GLASSES

○ NUTRITION

○ PUMP

One on the bike and a track pump in the car for the pre-ride top up. There will be pumps available at the start but there may be a line-up.

○ CYCLE SHOES

○ CYCLING KIT

Suitable for the days condition – socks, knicks, jersey, gloves, under shirt.

○ FRONT AND REAR BIKE LIGHTS

○ WEATHER APPROPRIATE CYCLING GEAR

○ 2× INNER TUBES

Riders should be able to change tubes by themselves, it would be a good idea to practice before the event.

○ CO₂ CANISTER AND CARTRIDGES

○ TYRE LEVERS

○ CHAMOIS CREAM

○ SUN CREAM

○ MULTI-TOOL

○ 2× WATER BOTTLES – FILLED



MERCHANDISE

Visit the Merchandise Tent to shop a range of Mudgee Classic and *Bicycling Australia* kit.



**MUDGEE CLASSIC
2024 JERSEY**
\$115



**BLACK SHEEP ×
CLASSICS JERSEY**
\$175

**MUDGEE CLASSIC
2023 JERSEY** **\$40**

MUDGEE CLASSIC T-SHIRT **\$30**

MUDGEE CLASSIC CAP **\$25**

**THE CLASSICS
WATER BOTTLE** **\$25**

**BLACK SHEEP
ARM WARMERS** **\$40**

BLACKSHEEP SOCKS **\$25**

**BICYCLING AUSTRALIA
NECK WARMERS** **\$5**

**BICYCLING AUSTRALIA
GLOVES** **\$40**

**BICYCLING AUSTRALIA
MAGAZINE** **\$5**

**BICYCLING AUSTRALIA
SUBSCRIPTION** **\$59**



USING THE CAPRA APP


The Mudgee Classic courses are available to view and download via the Capra app. This is our recommended way to view course maps, parking, Start Line & village location, etc.

Capra is a free mobile app available in both Apple and Android app stores. The user-friendly app showcases the Mudgee Classic courses with more detailed information, e.g. parking, road closures, spectator spots, rest stops, etc. Scan the QR codes below to open the Mudgee Classic collection on Capra directly to your phone, or alternatively click through via the QR code if you are already on a mobile device.

HOW TO USE THE CAPRA APP FOR THE MUDGEE CLASSIC

1. Save the event 'Collection' to your library screen in the app. This makes it easy for you to quickly access all the information for your course. You can scan the QR code to automatically save the Collection if you don't have it already.
2. Individual courses and map info 'pins' can be bookmarked for quick access via the Bookmarks screen.
3. Event collections are a great way to check out pre-arrival information such as parking, road closures and where the Event Village is located.
4. Distance units are default set to metric, change units to imperial in Account > Settings.
5. Capra maps provide excellent detail even if offline but make sure you've looked at your course map before you set off as the app stores the map detail automatically for use offline.
6. If you have an emergency, tap the 'life ring' on the map to give you your exact latitude/longitude details which can be shared easily if you have even a small amount of signal.
7. You can close the app and put your phone away, e.g. when you're riding, and when you pull it out the app will open to the screen you were on making it battery efficient to use as back up.
8. Each course map can be shared easily with friends and support crew via the menu option.
9. The app does not record your activity so there is nothing to start or stop.
10. The event collection also pinpoints local points of interest and event partners the team would love you to support when you're in town and on the event weekend.

SCAN HERE TO
DOWNLOAD



55KM DIRTY MUDGEE COURSE MAP



55KM DIRTY MUDGEE COURSE WARNINGS

The kilometres listed below are approximate and may vary slightly due to GPS devices. ALL RIDERS are to abide by all road rules AT ALL TIMES.

OKM TO FINISH LINE/EVENT VILLAGE

Riders will be overtaking other riders at different points on course.

CAUTION other riders on course who will be faster or slower

RISK RATING: 3/5

OKM TO FINISH LINE/EVENT VILLAGE

Very high risk of roadkill being on the road.

CAUTION road kill - look out for it and point it out for all riders

RISK RATING: 4/5

OKM TO FINISH LINE/EVENT VILLAGE

Look out for any emergency services vehicles that may have lights and sirens on and keep left to allow them to pass safely.

RISK RATING: 3/5

4.9KM AND 51 KM

Slow down and take care through this area.

CAUTION causeway and uneven surface

RISK RATING 3/5

8.2KM

LEFT-HAND TURN to Henry Lawson Rd.

CAUTION busy intersection - caution dangerous intersection - slow down and take care turning through corner

RISK RATING 4/5

11.2KM - 14.3KM

CAUTION narrow road, open to traffic, keep left

RISK RATING 4/5

19.2KM TO 21.6KM

CAUTION fast descent on gravel road, slow down through turns

RISK RATING 5/5

21.6KM

LEFT-HAND TURN into narrow road with sandy sections.

CAUTION tight turn off descent - caution dangerous corner

RISK RATING 4/5

21.6KM TO 22.8KM

CAUTION narrow road with some sandy sections

RISK RATING 4/5

23.1KM

Hydration Station.

CAUTION riders slowing down and entering and exiting the Hydration Station

RISK RATING 4/5

35.2KM TO 38.1KM

CAUTION fast descent on gravel road, slow down

RISK RATING 5/5

38.1KM

LEFT-HAND TURN into Snakes Creek Rd.

CAUTION gravel through corner - caution dangerous corner

RISK RATING 4/5

42.4KM

RIGHT-HAND TURN into Henry Lawson Dr.

CAUTION busy intersection - caution dangerous intersection - slow down and take care turning through corner

RISK RATING 4/5

47.7KM

RIGHT-HAND TURN into Eurunderree Ln.

CAUTION busy intersection - caution dangerous intersection - slow down and take care turning through corner

RISK RATING 4/5

53.7KM

LEFT-HAND TURN into Glen Willow Sports Complex for Event Village and Finish Line.

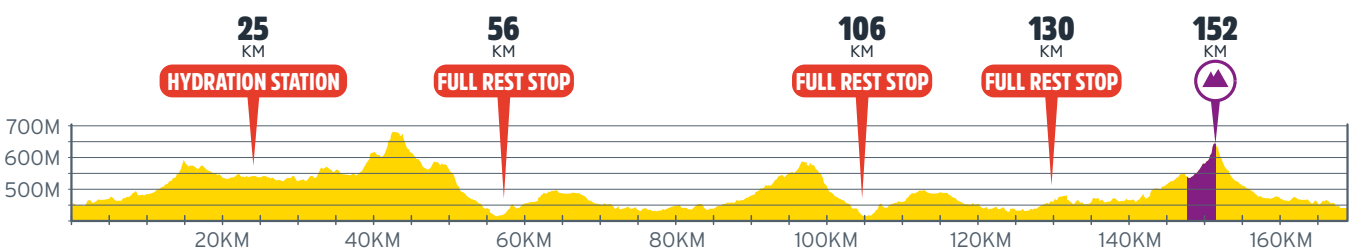
RISK RATING 3/5

55.9KM

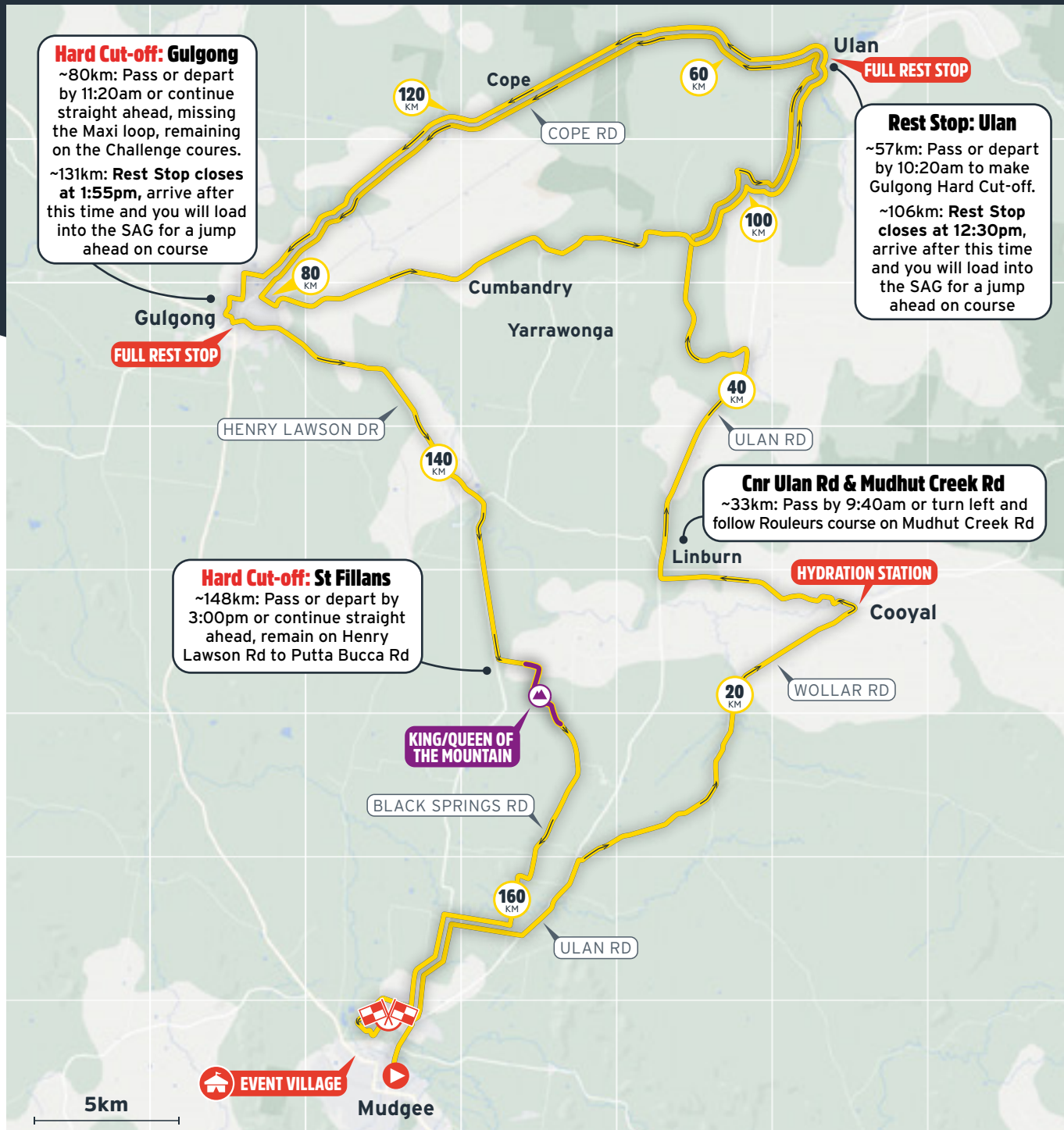
CAUTION Finish Line - look out for pedestrians

RISK RATING 5/5

170KM MAXI CLASSIC COURSE MAP



170KM MAXI CLASSIC CUT-OFF TIMES



170KM MAXI CLASSIC COURSE WARNINGS

The kilometres listed below are approximate and may vary slightly due to GPS devices. ALL RIDERS are to abide by all road rules AT ALL TIMES.

OKM TO FINISH LINE/EVENT VILLAGE

Riders will be overtaking other riders, including those from different events within the Mudgee Classic at different points on course.

CAUTION other riders on course who will be faster or slower

RISK RATING: 3/5

OKM TO FINISH LINE/EVENT VILLAGE

Very high risk of roadkill being on the road for the Mudgee Classic on all courses.

CAUTION roadkill - look out for it and point it out for all riders

RISK RATING: 4/5

OKM TO FINISH LINE/EVENT VILLAGE

Look out for any emergency services vehicles that may have lights and sirens on and keep left to allow them to pass safely.

RISK RATING: 3/5

11.2KM

The intersection of Ulan and Wollar Rd.

CAUTION busy intersection - caution dangerous intersection

RISK RATING 4/5

11.2KM-25KM

CAUTION rough road on Wollar Rd - look out for potholes and rough sections

RISK RATING 4/5

25.9KM

CAUTION causeway - take care when crossing the causeway as there may be a little water still flowing and there is a sharp turn out of this section

RISK RATING 3/5

29.8KM

CAUTION single lane bridge - slow down and look out for oncoming cars as this bridge is a single lane and the roads are not closed to traffic

RISK RATING 5/5

32.3KM

The intersection of Ulan and Linburn Ln.

CAUTION busy intersection - caution dangerous intersection - slow down and take care turning through corner

RISK RATING 4/5

33KM

The intersection of Ulan and Mudhut Creek Rd. Course split - Maxi and Challenge course continue straight, Rouleurs turns left. Time cut location.

CAUTION busy intersection - caution dangerous intersection - slow down and take care at corner look out for any green numbered riders that are turning left, make sure you continue straight

RISK RATING 4/5

41.1KM

Intersection of Ulan Rd and Ridge Rd.

CAUTION left turn into Ridge Rd

RISK RATING 3/5

47.6KM

Intersection of Ridge Rd and Spring Creek Rd. Please slow down and take care.

CAUTION riders may be merging into Ridge Rd from Spring Creek Rd

RISK RATING 4/5

50KM

CAUTION descent with sharp turn and rough road - please slow down and take care through corners

RISK RATING 4/5

51.9KM

Intersection of Ridge Rd and Ulan Rd.

CAUTION busy intersection - caution dangerous intersection - slow down and take care turning through corner

RISK RATING 3/5

56.2KM

CAUTION left-hand turn and railway crossing - slow down through corner and look out for trains

RISK RATING 3/5

56.8KM

Rest Stop – Ulan School.

CAUTION riders slowing and entering and exiting the course

RISK RATING 4/5

79.8KM

Course split – Challenge continue straight and Maxi course turns left into Saleyard Ln. Time cut location.

CAUTION Maxi riders - slow down and take care of riders continuing straight, make sure you turn

RISK RATING 4/5

85KM

CAUTION causeway - take care when crossing the causeway as there may be a little water still flowing

RISK RATING 3/5

96.7KM

CAUTION riders merging - take care and look out for riders coming from right on Ridge Rd

RISK RATING 5/5

99.3KM

CAUTION descent with sharp turn and rough road - please slow down and take care through corners

RISK RATING 4/5

101KM

Intersection of Ridge Rd and Ulan Rd.

CAUTION busy intersection - caution dangerous intersection - slow down and take care turning through corner

RISK RATING 3/5

104.3KM

CAUTION left-hand turn and railway crossing - slow down through corner and look out for trains

RISK RATING 3/5

105.8KM

Rest Stop – Ulan School.

CAUTION riders slowing and entering and exiting the course

RISK RATING 4/5

128.9KM

CAUTION railway crossing - look out for trains and give way

RISK RATING 3/5

130.6KM

CAUTION sharp left-hand turn into Queen St

Slow down and take care getting through corner.

RISK RATING 5/5

130.9KM

Rest Stop – Gulgong Bowls Club.

CAUTION riders slowing and entering and exiting the course

RISK RATING 4/5

131KM TO 132.5KM

CAUTION riding through Mayne St, Gulgong - look out for cars and pedestrians while riding through town this section is a narrow road

RISK RATING 5/5

141.9KM

CAUTION cattle grid - keep pedalling over grid do not stop

RISK RATING 4/5

149.1KM TO 152.1KM

Please keep left on climb, course is not closed to traffic.

RISK RATING 5/5

152.2KM

CAUTION on descent - sharp right-hand turn keep left!

RISK RATING 5/5

168.3KM

LEFT-HAND TURN into Glen Willow Sports Complex for Event Village and Finish Line.

RISK RATING 3/5

169.8KM

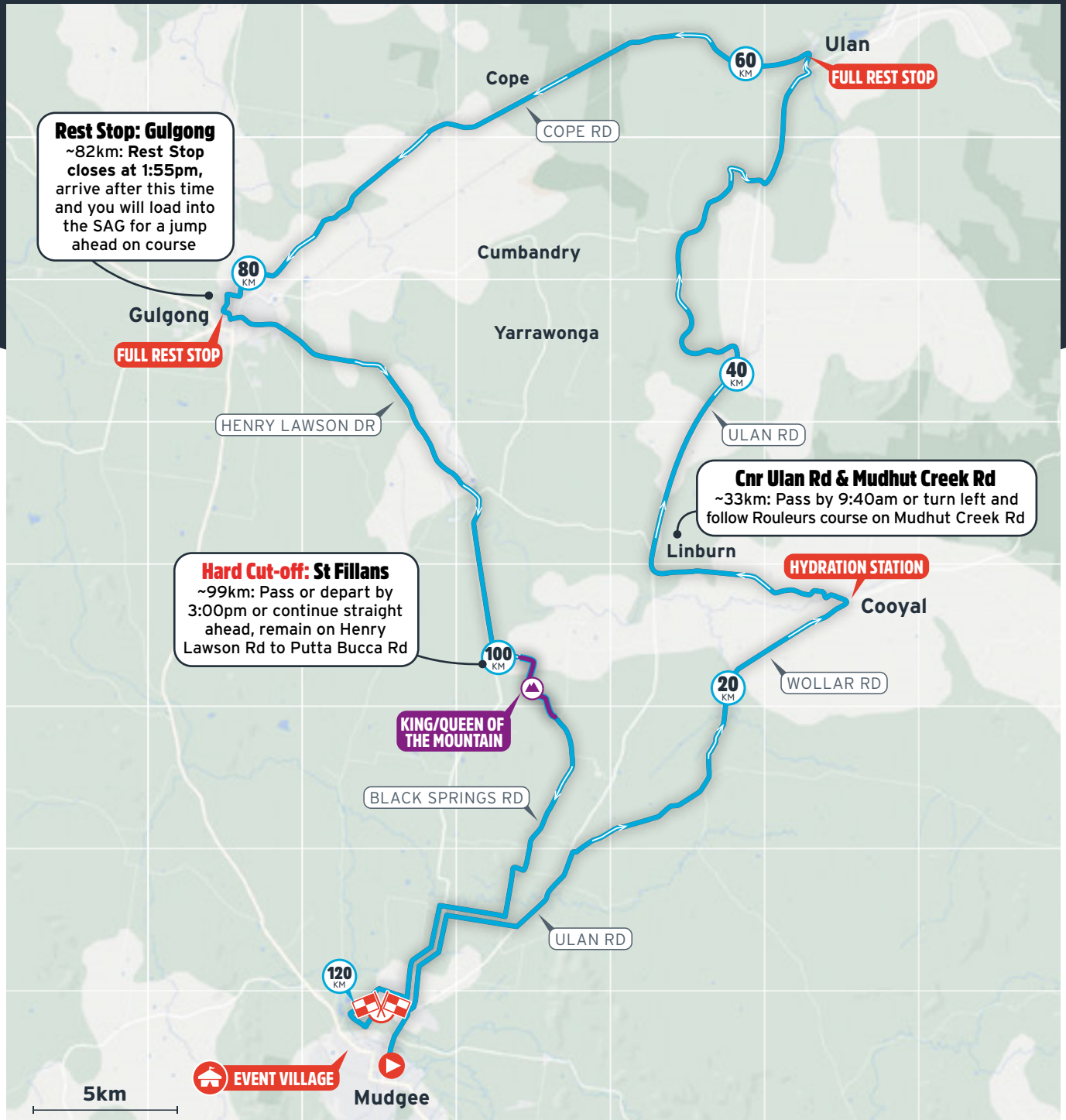
CAUTION Finish Line - look out for pedestrians

RISK RATING 5/5

120KM CHALLENGE CLASSIC COURSE MAP



120KM CHALLENGE CLASSIC CUT-OFF TIMES



120KM CHALLENGE CLASSIC COURSE WARNINGS

The kilometres listed below are approximate and may vary slightly due to GPS devices. ALL RIDERS are to abide by all road rules AT ALL TIMES.

0KM TO FINISH LINE/EVENT VILLAGE

Riders will be overtaking other riders, including those from different events within the Mudgee Classic at different points on course.

CAUTION other riders on course who will be faster or slower

RISK RATING: 3/5

0KM TO FINISH LINE/EVENT VILLAGE

Very high risk of roadkill being on the road for the Mudgee Classic on all courses.

CAUTION roadkill - look out for it and point it out for all riders

RISK RATING: 4/5

0KM TO FINISH LINE/EVENT VILLAGE

Look out for any emergency services vehicles that may have lights and sirens on and keep left to allow them to pass safely.

RISK RATING: 3/5

11.2KM

The intersection of Ulan and Wollar Rd.

CAUTION busy intersection - caution dangerous intersection

RISK RATING 4/5

11.2KM-25KM

CAUTION rough road on Wollar Rd - look out for potholes and rough sections

RISK RATING 4/5

25.9KM

CAUTION causeway - take care when crossing the causeway as there may be a little water still flowing and there is a sharp turn out of this section

RISK RATING 3/5

29.8KM

CAUTION single lane bridge - slow down and look out for oncoming cars as this bridge is a single lane and the roads are not closed to traffic

RISK RATING 5/5

32.3KM

The intersection of Ulan and Linburn Ln.

CAUTION busy intersection - caution dangerous intersection - slow down and take care turning through corner

RISK RATING 4/5

33KM

The intersection of Ulan and Mudhut Creek Rd. Course split - Maxi and Challenge course continue straight, Rouleurs turns left. Time cut location.

CAUTION busy intersection - caution dangerous intersection - slow down and take care at corner look out for any green numbered riders that are turning left, make sure you continue straight

RISK RATING 4/5

41.1KM

Intersection of Ulan Rd and Ridge Rd.

CAUTION left turn into Ridge Rd

RISK RATING 3/5

47.6KM

Intersection of Ridge Rd and Spring Creek Rd. Please slow down and take care.

CAUTION riders may be merging into Ridge Rd from Spring Creek Rd

RISK RATING 4/5

50KM

CAUTION descent with sharp turn and rough road - please slow down and take care through corners

RISK RATING 4/5

51.9KM

Intersection of Ridge Rd and Ulan Rd.

CAUTION busy intersection - caution dangerous intersection - slow down and take care turning through corner

RISK RATING 3/5

56.2KM

CAUTION left-hand turn and railway crossing - slow down through corner and look out for trains

RISK RATING 3/5

56.8KM

Rest Stop – Ulan School.

CAUTION riders slowing and entering and exiting the course

RISK RATING 4/5

79.8KM

Course split – Challenge continue straight and Maxi course turns left into Saleyard Ln. Time cut location.

CAUTION Challenge riders - slow down and take care of riders turning, make sure you continue straight

RISK RATING 4/5

79.9KM

CAUTION railway crossing - look out for trains and give way

RISK RATING 3/5

81.5KM

CAUTION sharp left-hand turn into Queen St

Slow down and take care getting through corner.

RISK RATING 5/5

81.8KM

Rest Stop – Gulgong Bowls Club.

CAUTION riders slowing and entering and exiting the course

RISK RATING 4/5

81.9 TO 82.4KM

CAUTION riding through Mayne St, Gulgong - look out for cars and pedestrians while riding through town this section is a narrow road

RISK RATING 5/5

91.8KM

CAUTION cattle grid - keep pedalling over grid do not stop

RISK RATING 4/5

100.1KM TO 103.1KM

Please keep left on climb, course is not closed to traffic.

RISK RATING 5/5

103.2KM

CAUTION on descent - sharp right-hand turn keep left!

RISK RATING 5/5

119.2KM

LEFT-HAND TURN into Glen Willow Sports Complex for Event Village and Finish Line.

RISK RATING 3/5

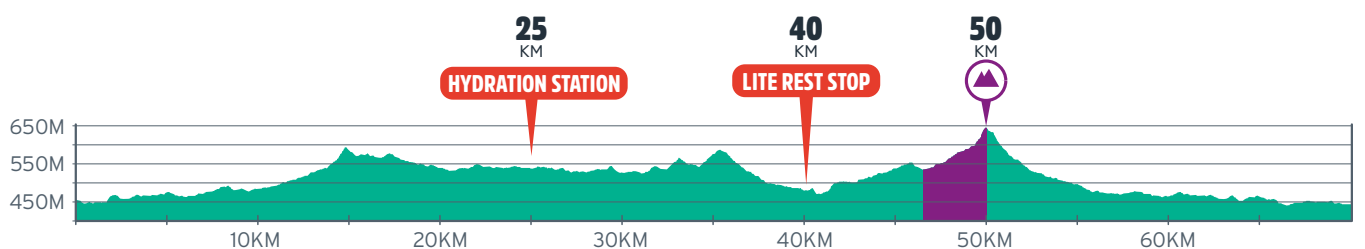
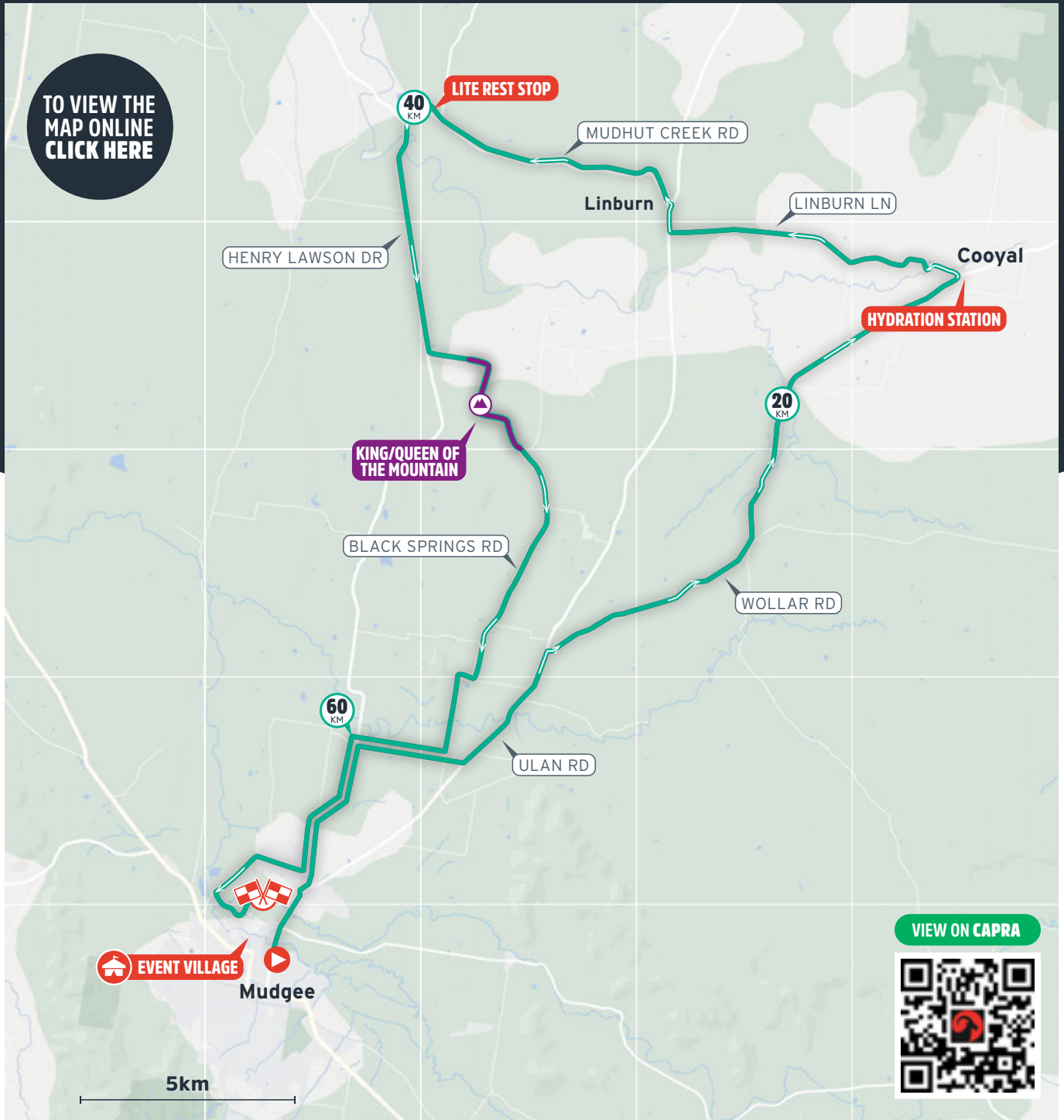
120.8KM

CAUTION Finish Line - look out for pedestrians

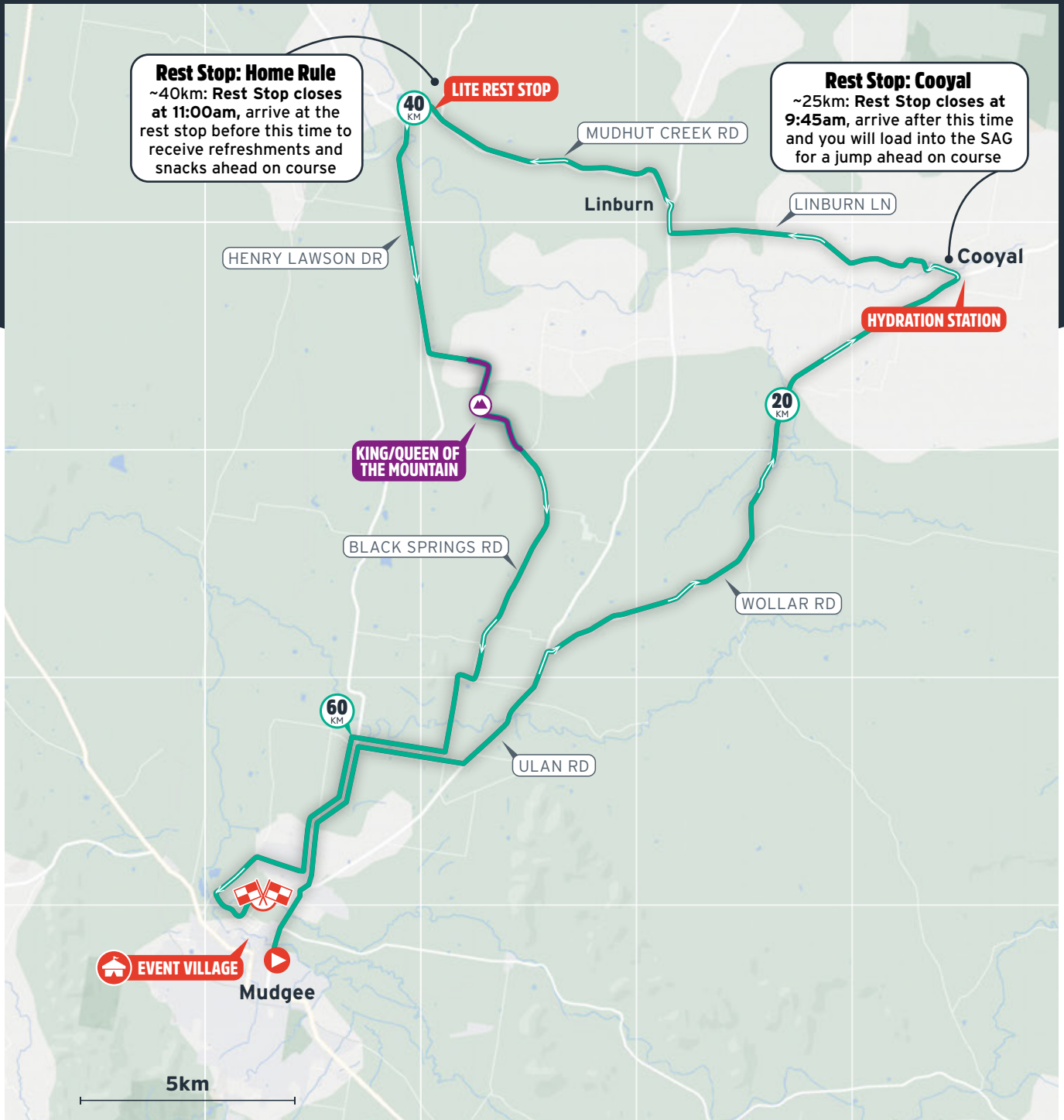
RISK RATING 5/5



65KM ROULEURS CLASSIC COURSE MAP



65KM ROULEURS CLASSIC CUT-OFF TIMES



65KM ROULEURS CLASSIC COURSE WARNINGS

The kilometres listed below are approximate and may vary slightly due to GPS devices. ALL RIDERS are to abide by all road rules AT ALL TIMES.

OKM TO FINISH LINE/EVENT VILLAGE

Riders will be overtaking other riders, including those from different events within the Mudgee Classic at different points on course.

CAUTION other riders on course who will be faster or slower

RISK RATING: 3/5

OKM TO FINISH LINE/EVENT VILLAGE

Very high risk of roadkill being on the road for the Mudgee Classic on all courses.

CAUTION roadkill - look out for it and point it out for all riders

RISK RATING: 4/5

OKM TO FINISH LINE/EVENT VILLAGE

Look out for any emergency services vehicles that may have lights and sirens on and keep left to allow them to pass safely.

RISK RATING: 3/5

11.2KM

The intersection of Ulan and Wollar Rd.

CAUTION busy intersection - caution dangerous intersection

RISK RATING 4/5

11.2KM-25KM

CAUTION rough road on Wollar Rd - look out for potholes and rough sections

RISK RATING 4/5

25.9KM

CAUTION causeway - take care when crossing the causeway as there may be a little water still flowing and there is a sharp turn out of this section

RISK RATING 3/5

29.8KM

CAUTION single lane bridge - slow down and look out for oncoming cars as this bridge is a single lane and the roads are not closed to traffic

RISK RATING 5/5

32.3KM

The intersection of Ulan and Linburn Ln.

CAUTION busy intersection - caution dangerous intersection - slow down and take care turning through corner

RISK RATING 4/5

33KM

The intersection of Ulan and Mudhut Creek Rd. Course split - Maxi and Challenge course continue straight, Rouleurs turns left. Time cut location.

CAUTION busy intersection - caution dangerous intersection - slow down and take care at corner look out for any green numbered riders that are turning left, make sure you continue straight

RISK RATING 4/5

40.1KM

Rest Stop - Henry Lawson Dr and Mudhut Creek Rd.

CAUTION riders slowing and entering and exiting the course

RISK RATING 4/5

40.2KM

The intersection of Henry Lawson dr and Mudhut Creek Rd.

CAUTION busy intersection - caution dangerous intersection slow down and take care turning through corner

RISK RATING 3/5

46.8KM TO 49.8KM

Please keep left on climb, course is not closed to traffic.

RISK RATING 5/5

49.9KM

CAUTION on descent - sharp right-hand turn keep left!

RISK RATING 5/5

65.9KM

LEFT-HAND TURN into Glen Willow Sports Complex for Event Village and Finish Line.

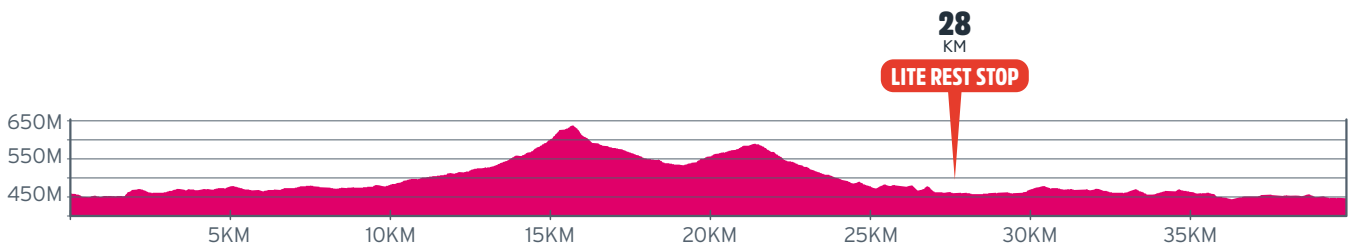
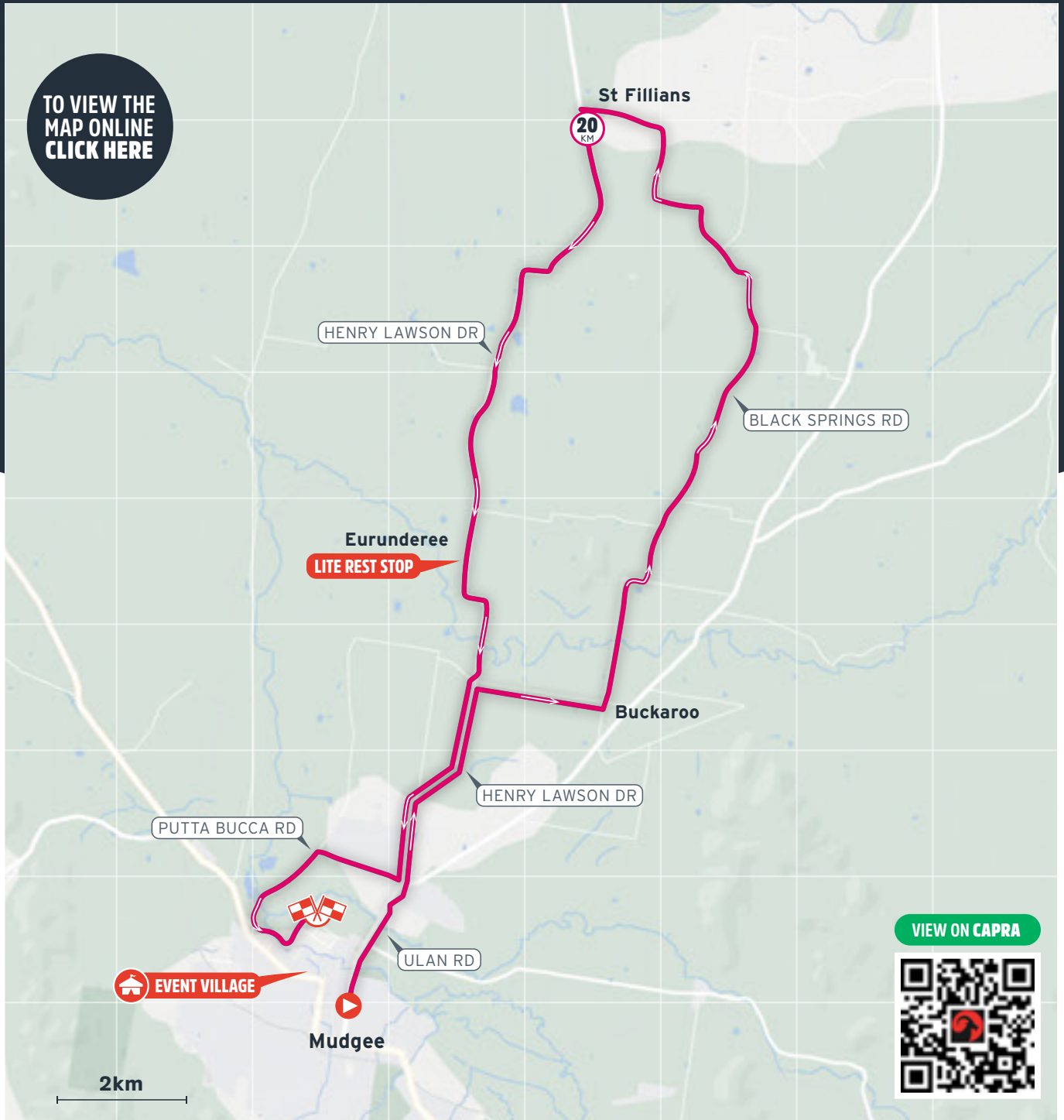
RISK RATING 3/5

67.5KM

CAUTION Finish Line - look out for pedestrians

RISK RATING 5/5

35KM SOCIAL CLASSIC COURSE MAP



35KM SOCIAL CLASSIC COURSE WARNINGS

The kilometres listed below are approximate and may vary slightly due to GPS devices. ALL RIDERS are to abide by all road rules AT ALL TIMES.

0KM TO FINISH LINE/EVENT VILLAGE

Riders will be overtaking other riders, including those from different events within the Mudgee Classic at different points on course.

CAUTION other riders on course who will be faster or slower

RISK RATING: 3/5

0KM TO FINISH LINE/EVENT VILLAGE

Very high risk of roadkill being on the road for the Mudgee Classic on all courses.

CAUTION roadkill - look out for it and point it out for all riders

RISK RATING: 4/5

0KM TO FINISH LINE/EVENT VILLAGE

Look out for any emergency services vehicles that may have lights and sirens on and keep left to allow them to pass safely.

RISK RATING: 3/5

9.8KM

LEFT-HAND TURN.

CAUTION other courses continue straight

15.7KM

CAUTION fast descent slow down through sharp turns

RISK RATING 4/5

19.7KM

LEFT-HAND TURN into Henry Lawson Dr.

CAUTION busy intersection – caution dangerous intersection

RISK RATING 4/5

27.5KM

Rest Stop – Henry Lawson Memorial.

CAUTION riders slowing down and entering and exiting the rest stop

Time cut: rest stop closes at 10:30am

RISK RATING 4/5

33.3KM

RIGHT-HAND TURN into Putta Bucca Rd.

CAUTION busy intersection – caution dangerous intersection

RISK RATING 4/5

35.9KM

LEFT-HAND TURN into Glen Willow Sports Complex for Event Village and Finish Line.

RISK RATING 3/5

37.5KM

CAUTION Finish Line - look out for pedestrians

RISK RATING 5/5





REST STOPS

There will be four rest stops available on-course for Maxi Classic riders, three rest stops for Challenge Classic riders, two rest stops for Rouleurs Classic riders and one rest stop for Social Classic riders. In addition to toilets and water, each rest stop will provide:

	HYDRATION STATION: Cooyal	REST STOP: Ulan Public School	REST STOP: Ulan Public School	REST STOP: Gulgong	REST STOP: Mudhut Creek	REST STOP: Henry Lawson Memorial
170km Maxi Classic	~25km	~63km	~112km	~138km	-	-
120km Challenge Classic	~25km	~63km	-	~89km	-	-
65km Rouleurs Classic	~25km	-	-	-	~40km	-
35km Social Classic	-	-	-	-	-	~28km
Water	✓	✓	✓	✓	✓	✓
Electrolytes	✓	✓	✓	✓	✓	✓
Gels	✓	✓	✓	✓	✓	✓
Bars	✓	✓	✓	✓	✓	✓
Fruit Cake		✓	✓	✓	✓	
Bananas	✓	✓	✓	✓	✓	✓
Snakes		✓	✓	✓	✓	✓
Chips		✓	✓	✓		
Vegemite Sandwiches		✓	✓	✓		
Coke				✓	✓	
Mechanic	✓			✓		

ON-COURSE SUPPORT

MECHANICS

If riders have a mechanical issue which they cannot fix themselves, they should call the Event Hotline on 0447 463 614 to report their location and await the service of a mobile mechanic to arrive. Remain safely on the side of the road in a location where the mechanics can safely assist you.

Mechanics will also be stationed at Cooyal (170km, 120km & 65km riders) and Gulgong (170km & 120km riders) Rest Stops.

BAG DROP

A Bag Drop service will be available at these locations:

- Start Line (Church St, Mudgee – refer to the Start Line map)
- Registration Tent (Glen Willow Regional Sports Complex)
- Ulan Rest Stop (170km Maxi and 120km Challenge riders only)
- Mudhut Creek Rest Stop (65km Rouleurs riders only)

All locations are a one-way service to the Event Village. Use this service if you have any extra clothes at the start due to keeping warm. Pack some flat shoes to walk around the Event Village, a towel, change of clothes, nutrition etc. Either supply your own bag, clearly labelled with your name and rider number, or use one of the bags available at the Bag Drop points.

Your wristband with unique rider number will need to be shown at the Bag Drop Collection tent upon collection. **Please note that the Event Management takes no responsibility for any**

valuables being transported.

FIRST AID

There will be designated First Aid vehicles on-course. If medical assistance is required at a rest stop, call the Emergency Hotline on 0447 182 425 or make yourself known to a staff member for assistance.

If there is a major medical emergency CALL 000.

SAG WAGON

There will be two sag wagons at the event. One will be following the last rider of the 170km Maxi and 120km Challenge courses, and the other following the last rider of the 65km Rouleurs course. Should you require a pickup call the Event Hotline. Remain safely on the side of the road in a location where the bus can safely pick you up.

DROPOUTS

Riders who drop out during the event must communicate to the organisers, in person or by phone: **EVENT HOTLINE: 0447 463 614**. Please store this number in your phone prior to the event day. In case of a rider's disappearance, rescue services will be advised. Any person who did not announce his or her withdrawal may pay the costs for the search and rescue.



EMERGENCY NUMBERS

Please make sure the following numbers are saved in your mobile phone.

**EVENT EMERGENCY NUMBER:
0447 182 425**

Police & medical emergencies only

**EVENT HOTLINE:
0447 463 614**

General enquiries & mechanical assistance



Download the EMERGENCY+ app to assist with sharing your location in the event of an incident.

IMPORTANT INFORMATION

WEATHER

The morning will be cold, with an average minimum temp of 5°C and high of 18.8°C in May for Mudgee. However, there is always a chance of showers, so riders should be prepared.

Please ensure we have your correct contact phone number as any weather updates will be sent to all riders by text.

NUTRITION AND HYDRATION

This is a Sunday ride, but not like your usual hit out. Two factors cannot be underestimated:

- Even at 30km/h riders will be out for 5-plus hours on the bike.
- Riders should consume 1g of carbohydrate per kilogram of body weight per hour.

Every rider should carry some nutrition to start the ride e.g. gels, bananas, muesli bars. Also riders are encouraged to carry two 750 ml water biddons. Plan to drink all your fluids by the time you get to the next station. Do not wait to feel thirsty before you drink, by then it will be too late.

DROP RUBBISH ZONE

The Mudgee Classic is an environmentally friendly event. Please retain all rubbish (such as tubes, canisters, gel and food wrappers, etc) and discard in bins at the Rest Stops. Anyone caught littering will be removed from the event.

PHOTO RIGHTS

Upon registering for the event, the rider acknowledges the event organisers can freely use their images and footage for publicity and promotion of the event in all media (television, radio, press, internet, posters, cards, flyers, pictures and videos), without the right to receive any financial compensation from the event organisers.



EBIKES & SPECIAL EXEMPTIONS

eBikes must be unmodified and comply with Australian safety standards.

Time Trial (TT) bars and Aero Bars are not permitted in the Mudgee Classic. Riders need to confirm with the event organisers to use special bikes such as Tandem/Hand Bikes, etc. Please also communicate with event organisers if you require assistance due to a disability. Please email info@mudgeeclassic.com.au.

RULES & REGULATIONS FROM NSW POLICE

Any person participating in the event, must obey directions given by a member of the NSW Police Force or Ride Referee.

NSW Police have the authority to inspect, oversight, delay, halt or cancel the event at any stage in the interests of road safety or the safety of the community.

NSW Police mandate that participants are not permitted on a road during periods of poor visibility due to inclement weather or fog, or where there is insufficient daylight to render a person dressed in dark clothing to be discernible at a distance of 100 metres.

- Ride on the left-hand side of the road.
- Wear an Australian approved helmet at all times – no helmet = no ride.
- Riders suffering a puncture or mechanical failure should use the left-hand side of the road. There are mechanics roaming on-course
- Respect the signs which have been put in place by the event organisers.
- Respect all road rules.
- Respect all road users, bikes, pedestrians and vehicles.
- Each rider is required to respect the environment and the natural areas visited. There is a zero tolerance on littering including paper, plastic packaging etc on the event course. Any rider caught throwing waste on the event course will be disqualified.
- All bikes are to have a bell.
- It is NOT permissible for any rider to use a personal music device this includes ear-phones &/or speakers.
- At the Ride Referees discretion, riders may be withdrawn from the event if they are outside the designated cut-off times and their safety cannot be reasonably ensured.
- While every effort has been made to mark out and officiate the course route, it remains the rider's responsibility to be conversant with the ride route.
- Cyclists are reminded that road cycling can be considered a dangerous sport and whilst all reasonable care is taken by organisers and officials when organising an event, all participants have an equal responsibility to ensure they take all reasonable care by adhering to the road rules and other conditions imposed by ride officials, ensuring a safe ride environment for all concerned.





RIDER BEHAVIOUR

For this event to be run to a high standard, particularly for safety, there will be Mudgee Classic staff involved in the event. These supervisors will act as necessary to apply penalties for any rider who does not comply within the event rules.

The Mudgee Classic is **not a race**. Safety is our first priority.

There is a high possibility that at some point during the event, riders will overtake other riders from other courses who are doing shorter courses. Riders **MUST** do this in a safe and orderly fashion.

Keep left, ride no more than 2 abreast on all roads at all time.

SAFETY BRIEFINGS

A comprehensive Safety Briefing Video will be emailed out to all riders. Please ensure you have reviewed this prior to the event day. It is also available to view online: www.mudgeeclassic.com.au/rider-information.

EVENT TIMING

The 2024 Mudgee Classic is a Strava based event. To track your ride, download Strava pre-event and hit record as you cross over the Start Line.

Due to restrictions enforced by police to ensure the event does not foster a race environment, no official times will be provided by Mudgee Classic organisers.

Your Upcoming Classics Event Calendar

The Classics

est.
2016



cyclingclassics.com.au



20 October 2024



22 March 2025



3-4 May 2025

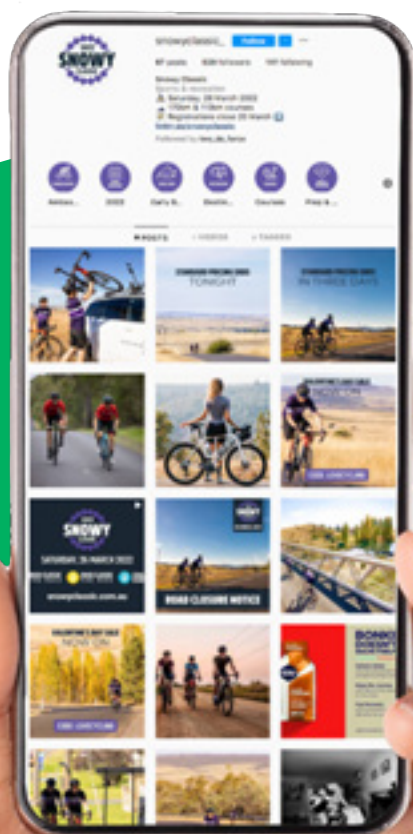
FUNDRAISING

The MudgeeClassic offers a refreshing approach to event fundraising. Our mission is to provide both individual riders and teams the opportunity to fundraise for whichever charity they wish to support.

We are giving the power back to riders. You choose a cause you are passionate about.

Since the inaugural Bowral Classic event in 2016, The Classic events have raised over \$500,000 for charities across Australia.

Visit mudgeeclassic.com.au/charity to start fundraising.



STAY CONNECTED

Follow us on social media for the latest event updates, and don't forget to share your MudgeeClassic event pics using the hashtag #mudgeeclassic



@mudgeeclassic



VISITING THE MUDGEES REGION

WINERIES TO VISIT

ROSBY WINES 122 Strikes Ln, Eurunderee

A working vineyard property, where two passions for art and wine have entwined to create a sanctuary for those seeking a unique cellar door experience.

Pieter Van Gent 141 Black Springs Road, Eurunderee

Visit Pieter van Gent Winery, home to the original White Port, offering chocolate and wine matching, bicycle tours and boutique accommodation.

BARS & RESTAURANT

Three Tails Brewery 3A Lewis St, Mudgee

Mudgee's home of craft beer, low and slow BBQ and good times. Enjoy a beer in the Brooklyn-themed bar, or head outside to their heritage shed and beer garden – there's plenty of space for everyone to kick back and relax.

BIKE SHOP

Ride Mudgee Shop 2, 47-55 Market Street, Mudgee

Ride Mudgee has your last-minute cycling needs covered! They offer a comprehensive range of bikes, broad range of bicycle parts and accessories, and they service all makes and models of bikes.

THANK YOU

Event organisers would like to acknowledge and thank the support from key stakeholders and local community groups including;

KEY STAKEHOLDERS

- Destination NSW
- Mid-Western Regional Council
- Mudgee Region Tourism
- Transport NSW
- NSW Police

LOCAL COMMUNITY GROUPS

- Cooyal Community Hall
- Mudgee High School
- Gulgong Bowling & Sporting Club
- Rotary Club of Mudgee
- Mudgee Bushwalking and Bike Riding Club
- Mudgee Coates Hire
- Mudgee Country Women's Association
- Mudgee Men's Shed
- Mudgee Rural Fire Brigade

We would also like to thank the many individual community members who are volunteering to direct and cheer riders along the course.



WITH THANKS TO OUR PARTNERS

STRATEGIC SPONSOR



NATIONAL AUTOMOTIVE PARTNER

V O L V O

MAJOR BIKE PARTNER

ORBEA

SUPPORTING PARTNERS



SCHWALBE

ASSOCIATE PARTNERS



LOCAL PARTNERS

BOWY



Mudgee Guardian

REAL FM

RUDY PROJECT

SHIVERS

THREE TAILS BREWERY

BROUGHT TO YOU BY

BICYCLING AUSTRALIA

The Classics

est. 2016



The Classics est. 2016

BROUGHT TO YOU BY BICYCLING AUSTRALIA yaffa

BICYCLING AUSTRALIA

Australia's premium
road cycling
lifestyle brand.



Follow us
@BicyclingAustralia



bicyclingaustralia.com.au